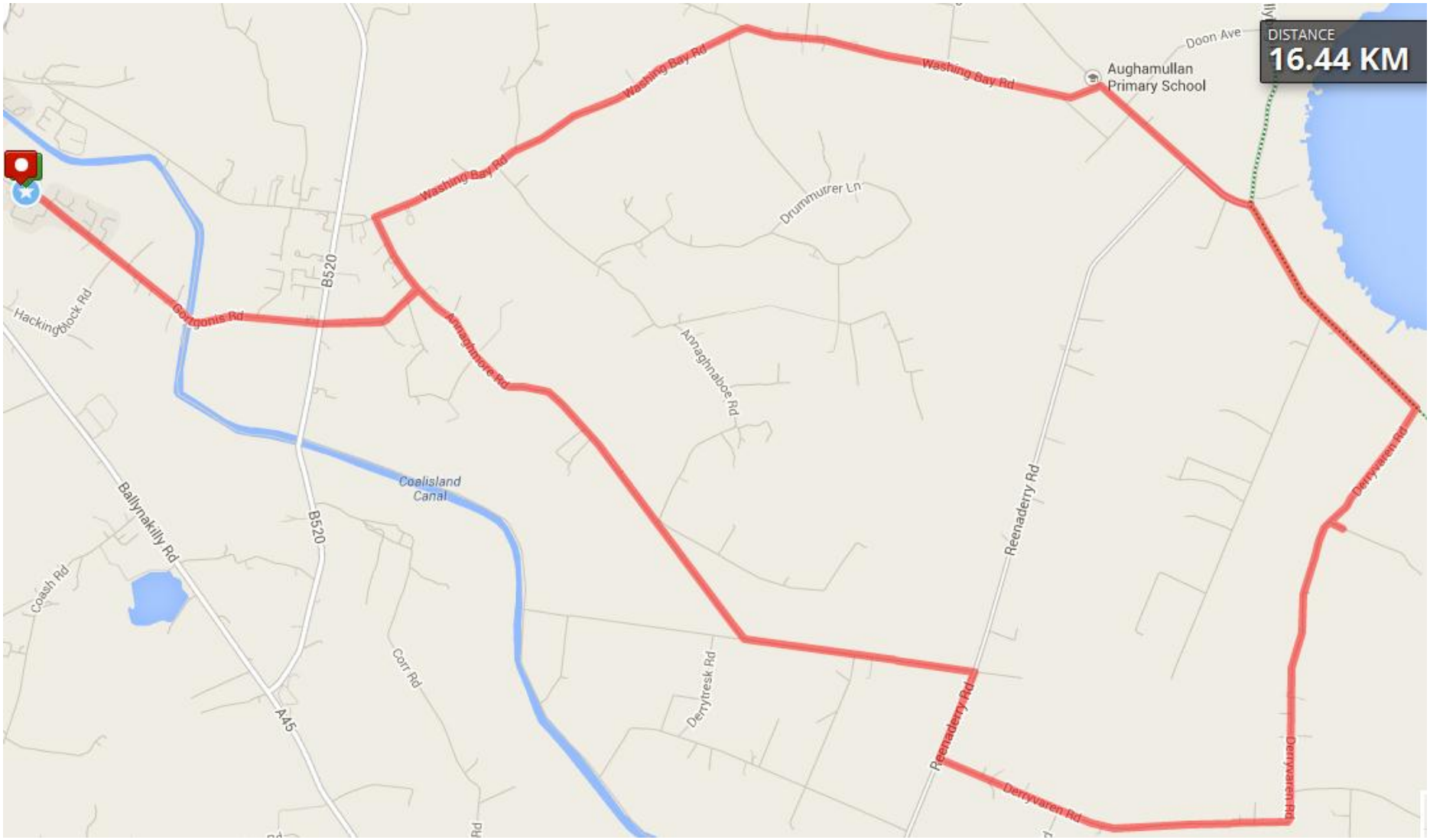
DISTANCE
16.44 KM
Washing Bay Rd
Washing Bay Rd
Washing Bay Rd
Doon Ave
Aughamullan
Primary School
Drummuirer Ln
B520
Hackingblock Rd
Gortgonis Rd
Annaghmore Rd
Annaghnaboe Rd
Coalisland
Canal
Ballynakilly Rd
B520
Coash Rd
Corr Rd
A45
Derrytresk Rd
Reenaderry Rd
Reenaderry Rd
Derryvaren Rd
Derryvaren Rd
Derryvaren Rd

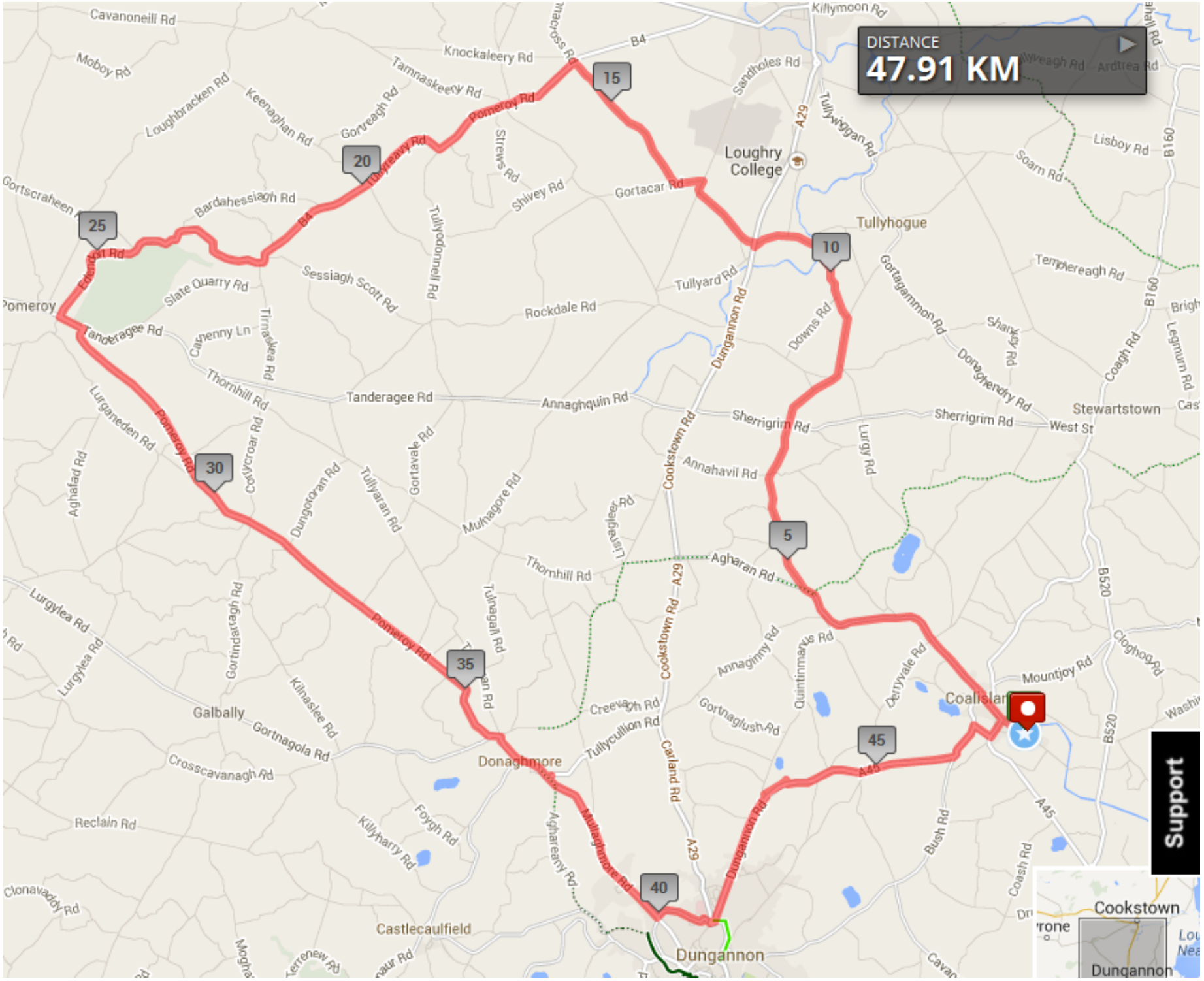
DISTANCE
47.91 KM
Support
Loughry College
Tullyhogue
Pomeroy
Stewartstown
Coalisland
Galbally
Donaghmore
Castlecaulfield
Dungannon
Cookstown
Cavanoneill Rd
Moboy Rd
Loughbracken Rd
Keenaghan Rd
Gortreagh Rd
Tamnaskeery Rd
Knockaleery Rd
Pomeroy Rd
Tullyreavy Rd
Bardahessiagh Rd
Gortscraheen
Edenroot Rd
Slate Quarry Rd
Sessiagh Scott Rd
Tanderagee Rd
Thornhill Rd
Lurganeden Rd
Aghafad Rd
Cortycroar Rd
Dungororan Rd
Tullyaran Rd
Gortavale Rd
Mulnagore Rd
Tulnagall Rd
Lurgylea Rd
Gortindarragh Rd
Kilnaslee Rd
Gortnagola Rd
Crosscavanagh Rd
Reclain Rd
Killyharry Rd
Foygh Rd
Clonavaddy Rd
Tullyodonnell Rd
Strews Rd
Shivey Rd
Gortacar Rd
Rockdale Rd
Tullyard Rd
Dungannon Rd
Downs Rd
Annaghquin Rd
Sherrigrim Rd
Annahavil Rd
Cookstown Rd
Agharan Rd
Lisnagleer Rd
Creevagh Rd
Tullycullion Rd
Carland Rd
Annaginny Rd
Quintinmanus Rd
Gortnaglush Rd
Derryvale Rd
Mountjoy Rd
Cloghog Rd
Bush Rd
Coash Rd
Lurgy Rd
Gortagammon Rd
Donaghendry Rd
Shanky Rd
Coagh Rd
Legmurn Rd
Templereagh Rd
Lisboy Rd
Soarn Rd
Ardtrea Rd
Killymoon Rd
Sandholes Rd
Tullywiggan Rd
Agharean Rd
Mullaghmore Rd
Dungannon Rd
A29
A45
B4
B160
B520
15
20
25
30
35
40
45
5
10

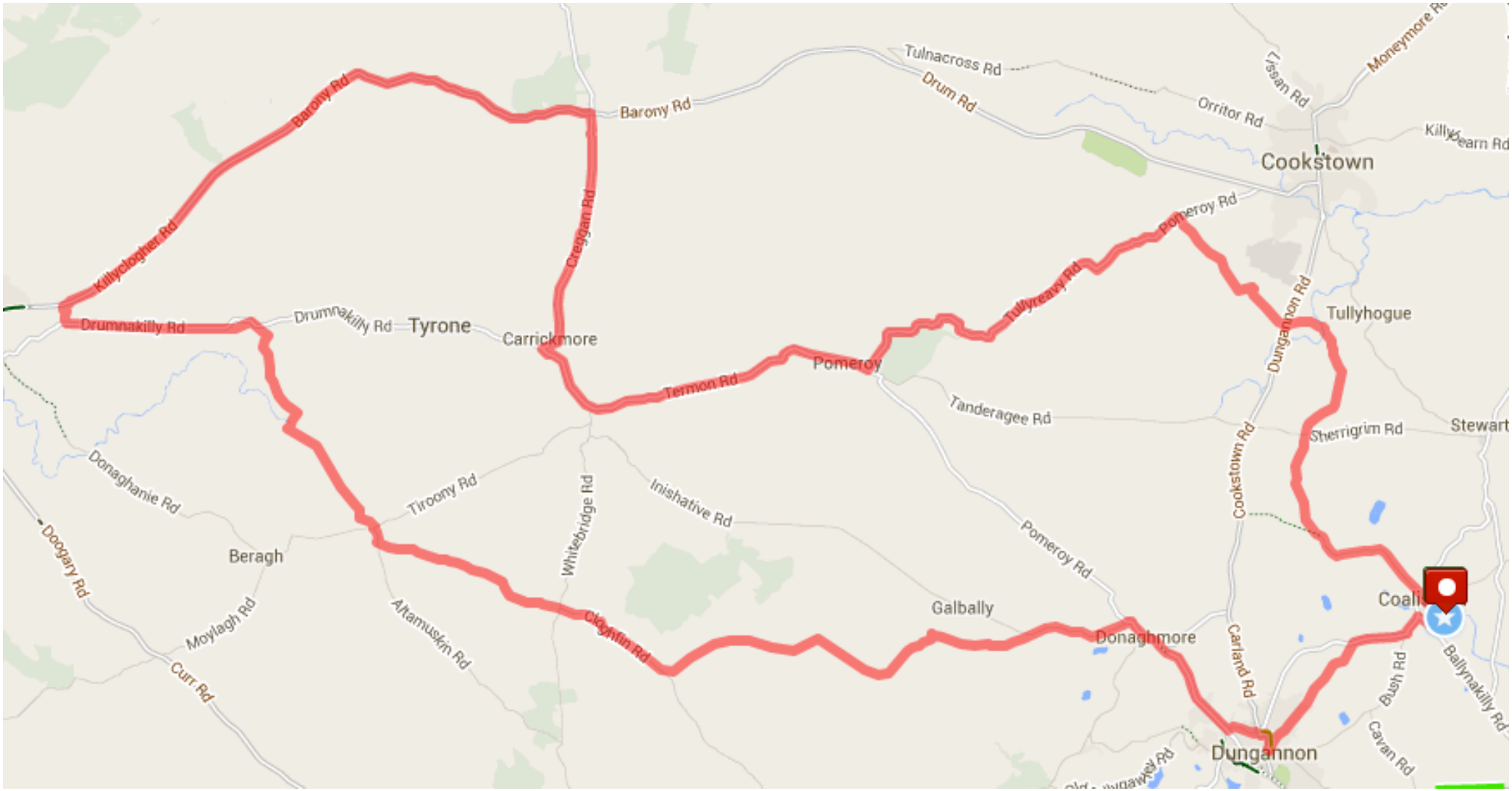
Barony Rd
Killyclogher Rd
Drumnakilly Rd
Drumnakilly Rd
Tyrone
Carrickmore
Barony Rd
Tulnacross Rd
Drum Rd
Creegan Rd
Termon Rd
Pomeroy
Tullyreavy Rd
Pomeroy Rd
Orritor Rd
Cookstown
Tullyhogue
Dungannon Rd
Tanderagee Rd
Sherrigrim Rd
Stewart
Cookstown Rd
Donaghanie Rd
Tiroony Rd
Whitebridge Rd
Inishative Rd
Pomeroy Rd
Doogary Rd
Beragh
Moylagh Rd
Aftamuskin Rd
Curr Rd
Cloghfin Rd
Galbally
Donaghmore
Carland Rd
Dungannon
Bush Rd
Cavan Rd
Ballynakilly Rd